



**ARLINGTON COUNTY DEPARTMENT OF COMMUNITY
PLANNING HOUSING AND DEVELOPMENT**

NEIGHBORHOOD CONSERVATION PROGRAM



FINAL DESIGN PRESENTATION

N Ohio St. & 14th St. N

Intersection Improvement Project

Highland Park Overlee Knolls Civic Association

Agenda



1. PROJECT OVERVIEW
2. PRESENTATION OF THE FINAL DESIGN
3. NEXT STEPS
4. QUESTIONS/COMMENTS

Project Overview:

Highland Park Overlee Knolls Civic Association's 1st Priority NC Project:

New crosswalk with ADA access ramps over N Ohio St. at 14th St. N, realignment of the trail connector within the park to the new crosswalk, improve storm water drainage at trail that connects to the 14th St. N dead end at the other side of the park.



(Project Location)

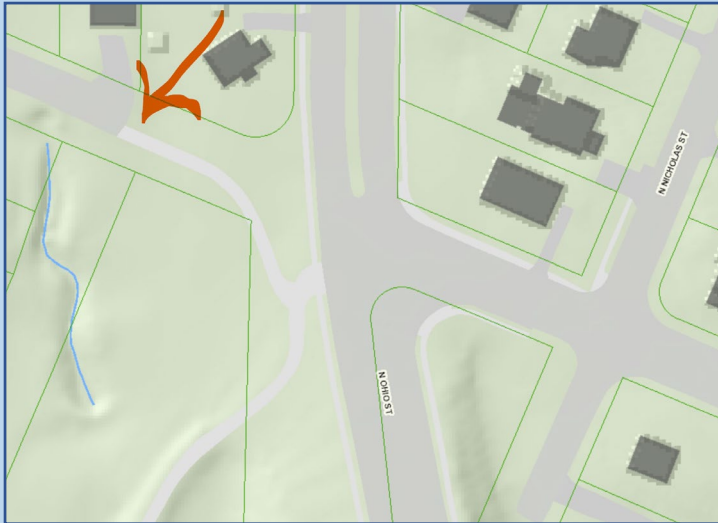


(N Ohio St. & 14th St. N – Existing Conditions)

Project Overview:

Highland Park Overlee Knolls Civic Association's 1st Priority NC Project:

New crosswalk with ADA access ramps over N Ohio St. at 14th St. N, realignment of the trail connector within the park to the new crosswalk, improve storm water drainage at trail that connects to the 14th St. N dead end at the other side of the park.



(Project Location)



(Existing Conditions)

Project Overview:

Highland Park Overlee Knolls Civic Association's 1st Priority NC Project:

New crosswalk with ADA access ramps over N Ohio St. at 14th St. N, realignment of the trail connector within the park to the new crosswalk, improve storm water drainage at trail that connects to the 14th St. N dead end at the other side of the park.



(Project Location)



(Existing Conditions)

Project Timeline to date:

Fall, 2018 – NC begins 1st Feasibility Study with this project

(Project is scoped, researched, and designed)

April, 2019 – Feasibility Study & Design presented
to HPOK Civic Association

HPOK votes to support the project: *Passed*

Spring, 2019 – Project recommended for
funding by the NCAC

Fall, 2019 – Project funding approved by the
County Board

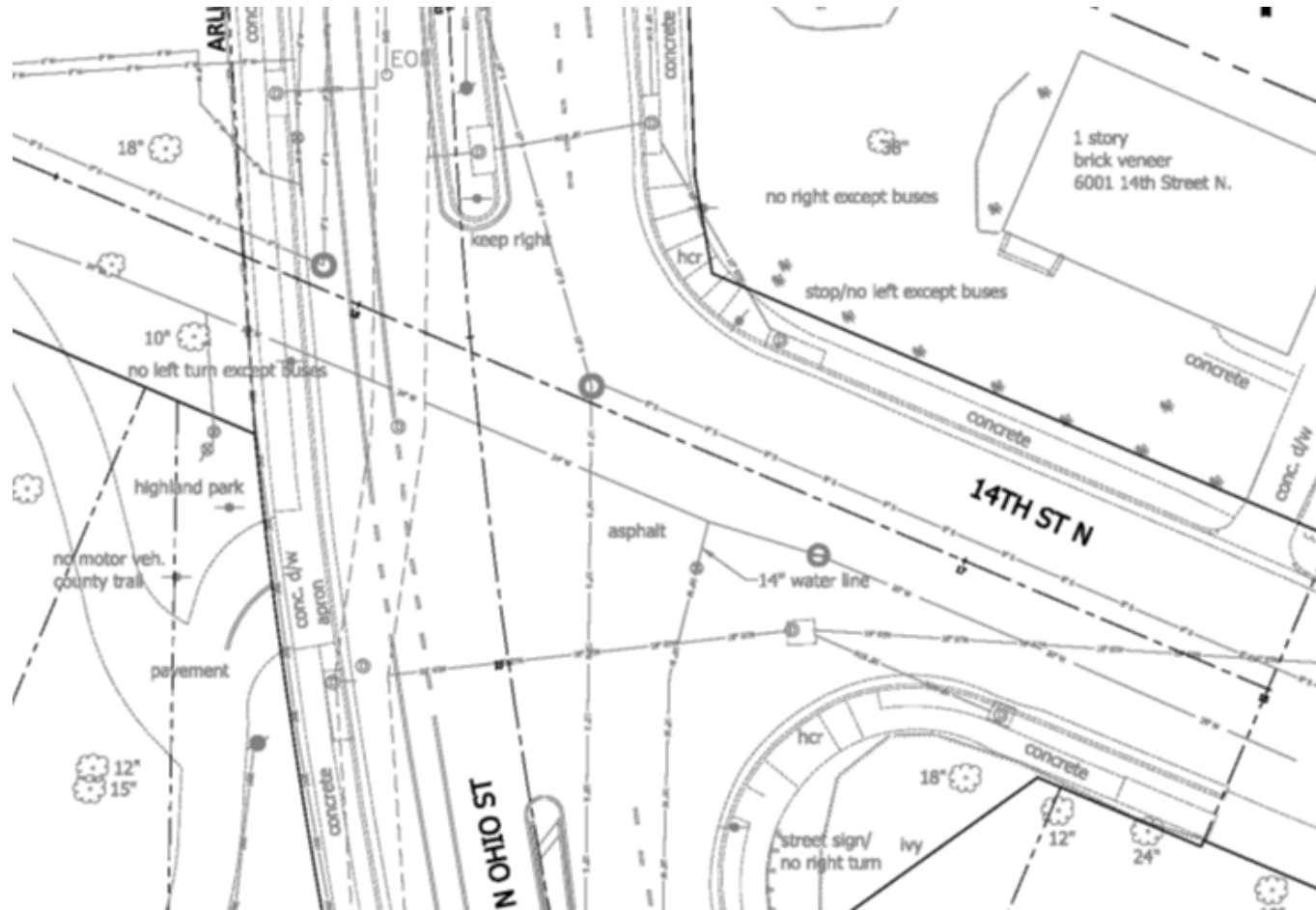
*(Project Construction Drawings are advanced
to 90%-100%)*

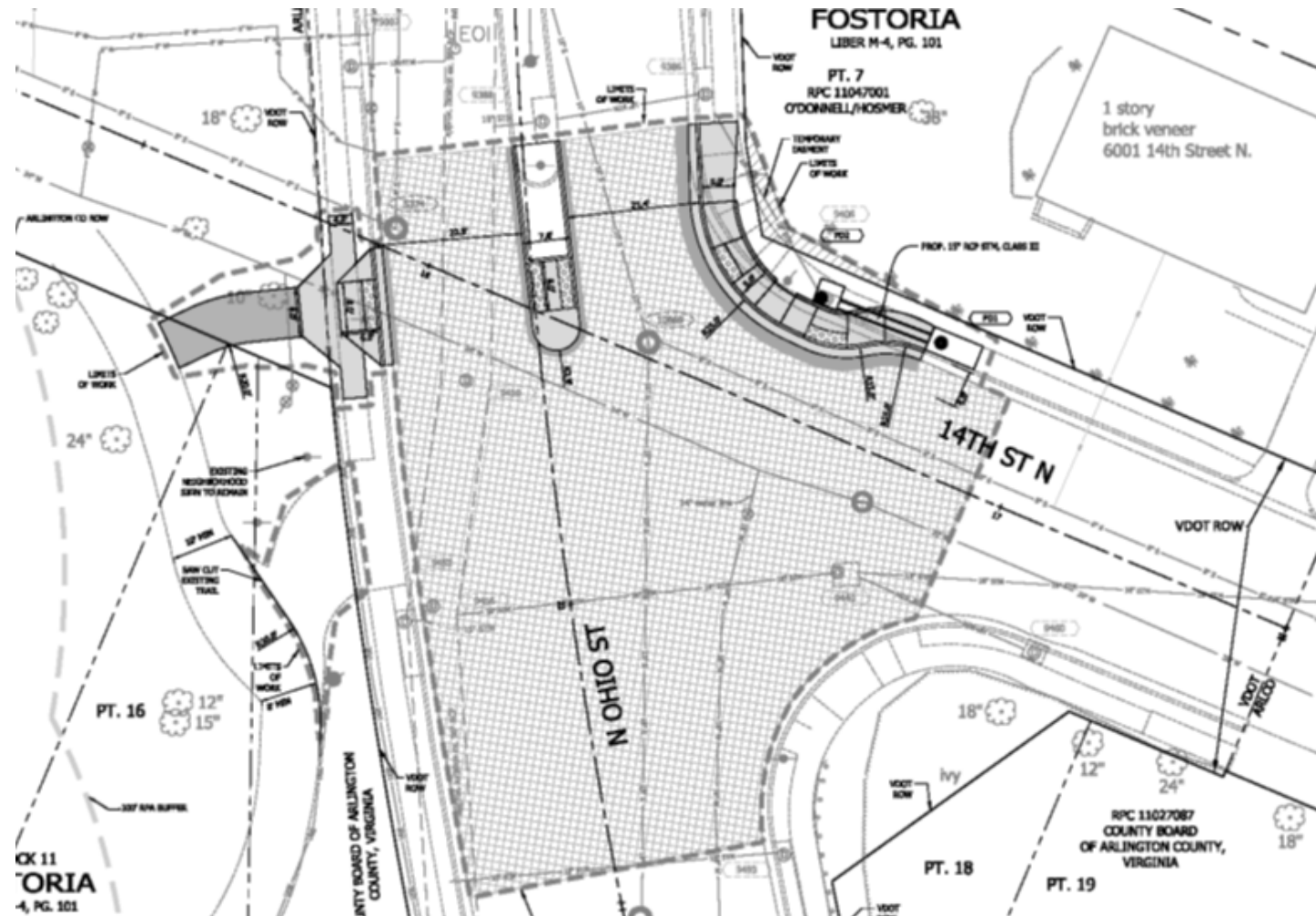
September, 2020 – Final Design Presentation



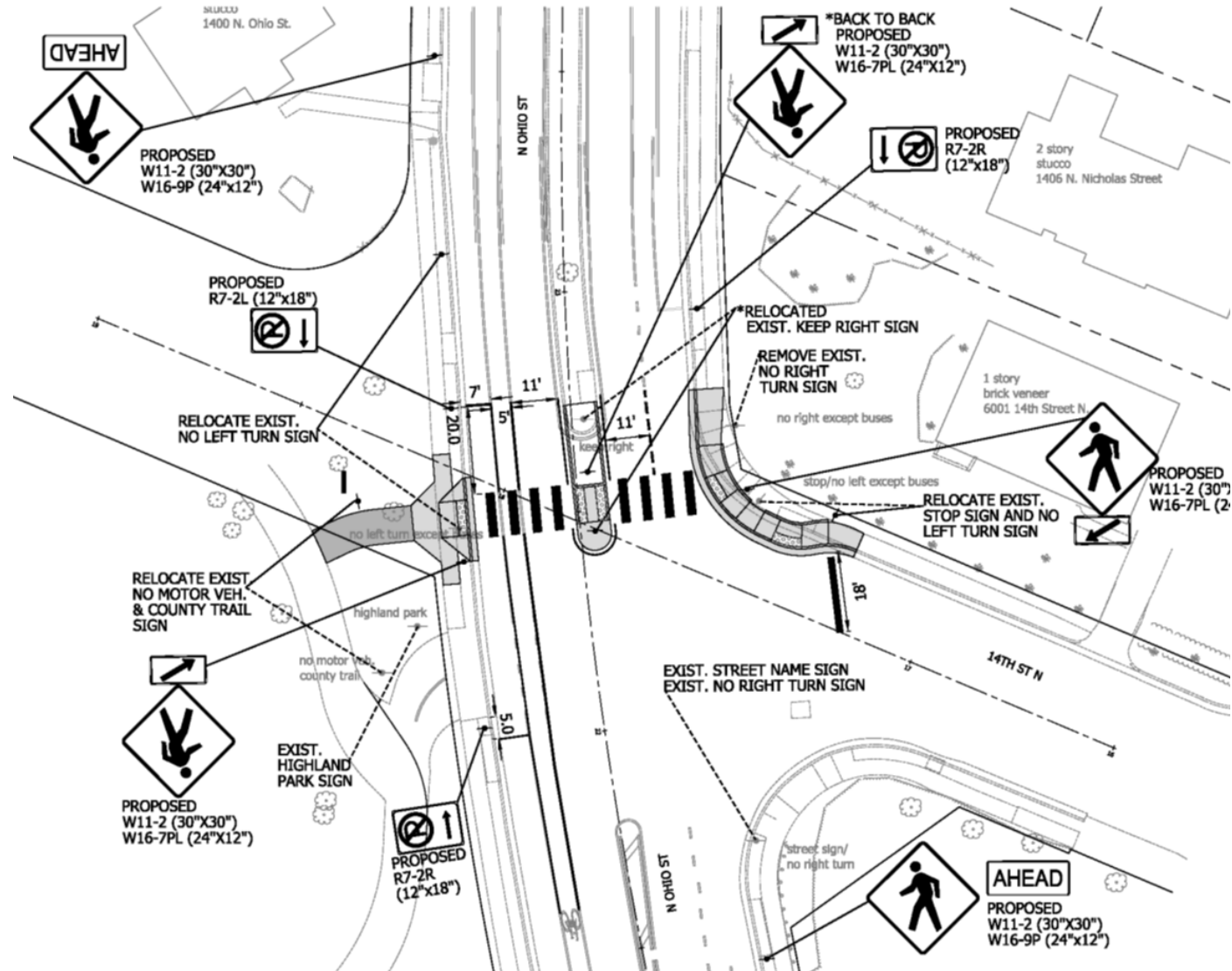
(Ohio St. N, looking south toward Rt. 66 overpass
– Existing Conditions)

Existing Conditions:



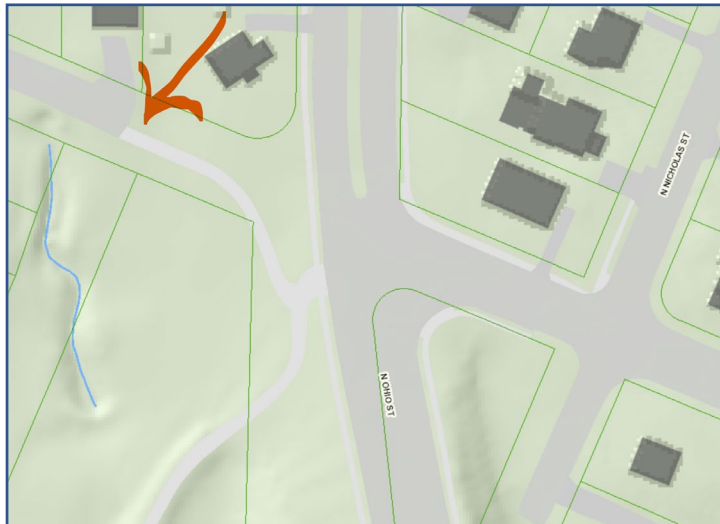


Signage Plan:





Drainage Improvement at trail:



(Project Location)



(Existing Conditions)



Drainage Improvement at trail:



(Existing Conditions)



(Examples of rock-lined drainage swales)

Next Steps:

1. Project assigned to County On-call Construction Contractor
2. Preparation and scheduling of construction
3. Residents in the neighborhood will be notified 1 to 2 weeks prior to construction start



Thank you for participating - Questions?

CONTACT FOR THIS NEIGHBORHOOD CONSERVATION PROJECT:

Laura Simpson, *NC Planner*

Community Planning, Housing, & Development

Neighborhood Services Division

lsimpson@arlingtonva.us

(703) 228-3813

NC Project webpages:

<https://projects.arlingtonva.us/neighborhood-conservation/capital-improvement-projects/>